














LEGEND

-  Adopted Road
-  Dropped Kerb
-  Raised Footpath
-  Streetlight column
-  20mph Diag. 670  
300mm Repeater on column
-  Terminal Sign  
Diag. 674 600mm
-  20mph Zone Ends  
Diag. 75 600mm
-  20mph / 30mph  
Maximum Speed Limit  
Diag. 1065 4300mm
-  Roads included in 20mph  
Speed Limit Order



NOTES

Crown Copyright all rights reserved. Licence number 100020449



Rev	Date	Detail	Drawn/Checked
A	10.03.15	Drawing amended to Councils comments. Scale amended and legend updated.	KC

**BARRATT** Barratt Southern Counties  
Barratt House, Walnut Tree Close  
Guildford, Surrey GU1 4SW

Project Name: **The Acres N.E. Horley**

Drawing Name: **Traffic Calming & Adoption Layout Sheet 1 of 2**

Drawn by	Date of first issue	Barratt Southern Counties Drg No	Rev
KC	Nov2014	BSC 360 KC 01	A
Checked By	Orig. size	Scale	
	A1	1:700	



This page is intentionally left blank